LEGEND:

- EXISTING MONUMENT
- EXISTING HYDRANT
- EXISTING SEWER MANHOLE
- EXISTING WATER VALVE
- EXISTING WATER METER
- EXISTING POWER POLE
- EXISTING TREE
- EXISTING POWER/COMM. PEDESTAL
- EXISTING WATER — W —
- EXISTING SEWER — SS —
- EXISTING FENCE — X —
- EXISTING SIGN
- EXISTING POWER METER
- EXISTING OVERHEAD CABLE — OH —
- MAJOR CONTOURS — 3062 —
- MINOR CONTOURS — 3061 —
- PROPERTY LINE
- EXISTING TAX LOTS

N

EXISTING CONDITIONS

SCALE: 1"= 20'

REGISTERED PROFESSIONAL ENGINEER 70814 OREGON DEC. 31, 2007 ERIK J. HUFFMAN

RENEWS: JUNE 30, 2023

ENVIRONMENTAL SCIENCE ASSOCIATES DESCHUTES RIVER ACCESS STUDY

EXISTING CONDITIONS MAP

CITY OF BEND, DESCHUTES COUNTY, OREGON

REVISIONS:
1.
2.
3.

BECON CIVIL ENGINEERING & LAND SURVEYING
549 SW MILL VIEW WAY
SUITE 100
BEND, OREGON 97702
(541) 633-3140
www.beconeng.com

DESIGNED BY: EJH
DRAWN BY: EJH
SCALE: 1" = 20'
FILE: 22032
DATE: 7/29/2022

VERIFY SCALES
0 1"
BAR EQUALS ONE INCH ON ORIGINAL DRAWING

SHEET: C - 03

03 OF 03

FILE#

LEGEND:

- EXISTING MONUMENT
- EXISTING HYDRANT
- EXISTING SEWER MANHOLE
- EXISTING WATER VALVE
- EXISTING WATER METER
- EXISTING POWER POLE
- EXISTING TREE
- EXISTING POWER/COMM. PEDESTAL
- EXISTING WATER — W —
- EXISTING SEWER — SS —
- EXISTING FENCE — X —
- EXISTING SIGN
- EXISTING POWER METER
- EXISTING OVERHEAD CABLE — OH —
- MAJOR CONTOURS — 3062 —
- MINOR CONTOURS — 3061 —
- PROPERTY LINE
- EXISTING TAX LOTS

N

EXISTING CONDITIONS

SCALE: 1"= 20'

REGISTERED PROFESSIONAL ENGINEER 70814 OREGON DEC. 31, 2007 ERIK J. HUFFMAN

RENEWS: JUNE 30, 2023

ENVIRONMENTAL SCIENCE ASSOCIATES DESCHUTES RIVER ACCESS STUDY

EXISTING CONDITIONS MAP

CITY OF BEND, DESCHUTES COUNTY, OREGON

REVISIONS:
1.
2.
3.

BECON CIVIL ENGINEERING & LAND SURVEYING
549 SW MILL VIEW WAY
SUITE 100
BEND, OREGON 97702
(541) 633-3140
www.beconeng.com

DESIGNED BY: EJH
DRAWN BY: EJH
SCALE: 1" = 20'
FILE: 22032
DATE: 7/29/2022

VERIFY SCALES
0 — 1"
BAR EQUALS ONE INCH ON ORIGINAL DRAWING

SHEET: C - 03

03 OF 03

FILE#

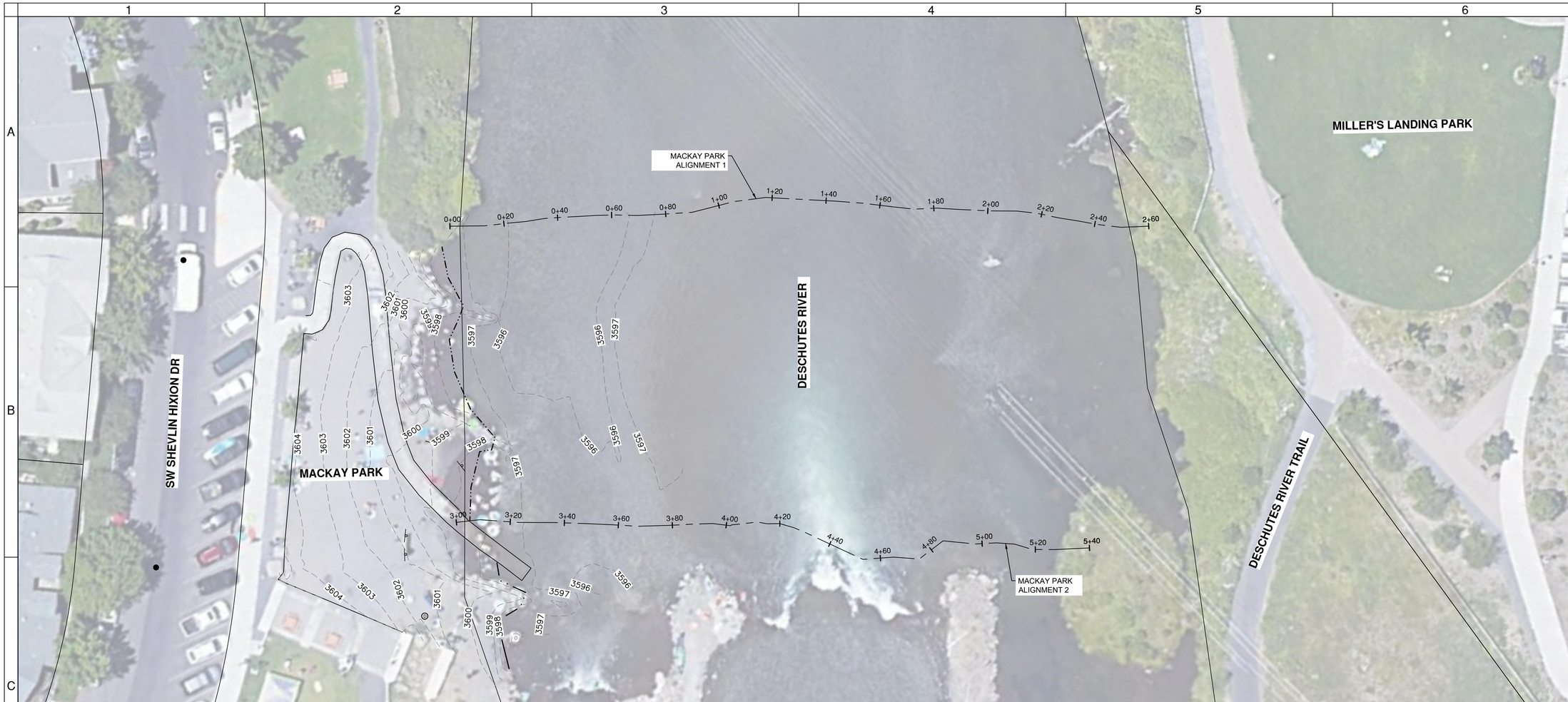

MCKAY PARK PLAN

SCALE: 1"=20'

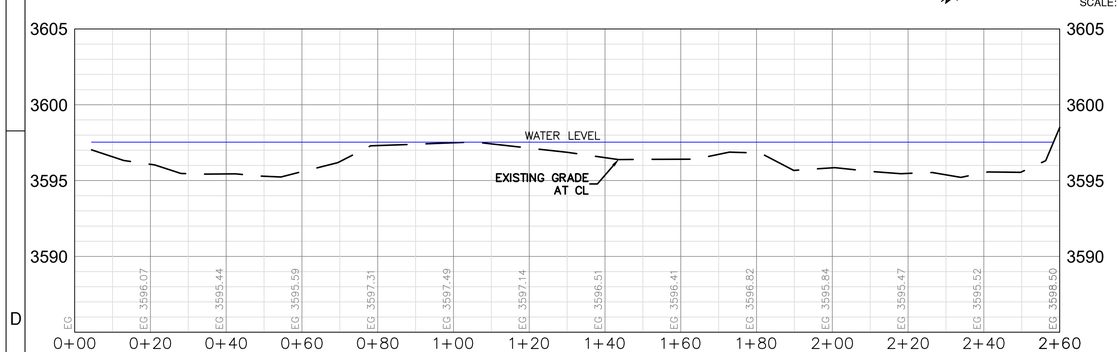

MCKAY PARK PROFILE 1

SCALE: H: 1"=20' V: 1" = 5'

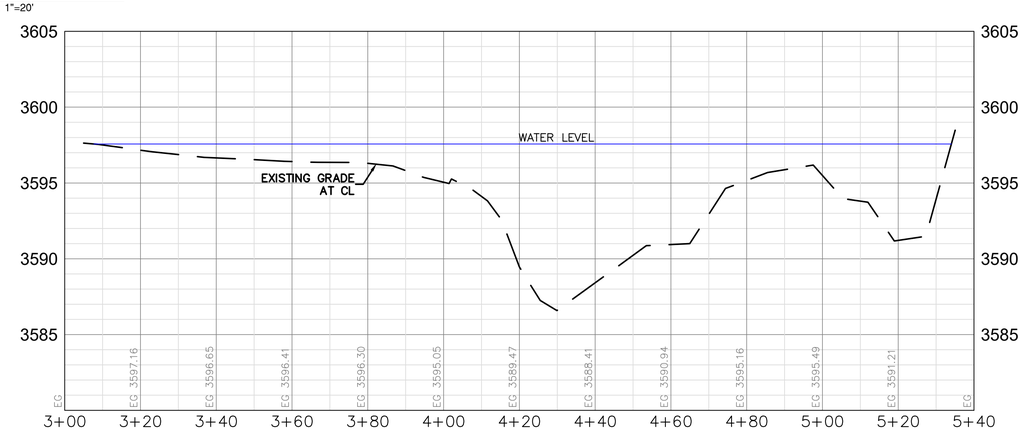

MCKAY PARK PROFILE 2

SCALE: H: 1"=20' V: 1" = 5'

REGISTERED PROFESSIONAL ENGINEER 70814 OREGON DEC. 31, 2007 ERIK J. HUFFMAN

RENEWS: JUNE 30, 2023

ENVIRONMENTAL SCIENCE ASSOCIATES
DESCHUTES RIVER ACCESS STUDY

MACKAY PARK

CITY OF BEND, DESCHUTES COUNTY, OREGON

REVISIONS:
1.
2.
3.

BECON
CIVIL ENGINEERING & LAND SURVEYING
549 SW MILL VIEW WAY
SUITE 100
BEND, OREGON 97702
(541) 633-3140
www.beconeng.com

DESIGNED BY: EJH
DRAWN BY: EJH
SCALE: 1" = 20'
FILE: 22032
DATE: 7/29/2022

VERIFY SCALES
0 1"
BAR EQUALS ONE INCH ON ORIGINAL DRAWING

SHEET: C-1.0

1 OF 3

FILE#



LEGEND:

- EXISTING MONUMENT
- EXISTING HYDRANT
- EXISTING SEWER MANHOLE
- EXISTING WATER VALVE
- EXISTING WATER METER
- EXISTING POWER POLE
- EXISTING TREE
- EXISTING POWER/COMM. PEDESTAL
- EXISTING WATER — W —
- EXISTING SEWER — SS —
- EXISTING FENCE — X —
- EXISTING SIGN
- EXISTING POWER METER
- EXISTING OVERHEAD CABLE — OH —
- MAJOR CONTOURS — 3062 —
- MINOR CONTOURS — 3061 —
- PROPERTY LINE
- EXISTING TAX LOTS

N

EXISTING CONDITIONS

SCALE: 1"= 20'

REGISTERED PROFESSIONAL ENGINEER
70814
OREGON
DEC. 31, 2007
ERIK J. HUFFMAN
RENEWS: JUNE 30, 2023

ENVIRONMENTAL SCIENCE ASSOCIATES
DESCHUTES RIVER ACCESS STUDY

EXISTING CONDITIONS MAP

CITY OF BEND, DESCHUTES COUNTY, OREGON

REVISIONS:
1.
2.
3.

BECON
CIVIL ENGINEERING & LAND SURVEYING
549 SW MILL VIEW WAY
SUITE 100
BEND, OREGON 97702
(541) 633-3140
www.beconeng.com

DESIGNED BY: EJH
DRAWN BY: EJH
SCALE: 1" = 20'
FILE: 22032
DATE: 7/29/2022

VERIFY SCALES
0 — 1"
BAR EQUALS ONE INCH
ON ORIGINAL DRAWING

SHEET: C - 02

02 OF 03

FILE#

MILLER'S LANDING PARK PLAN

SCALE: 1"=20'

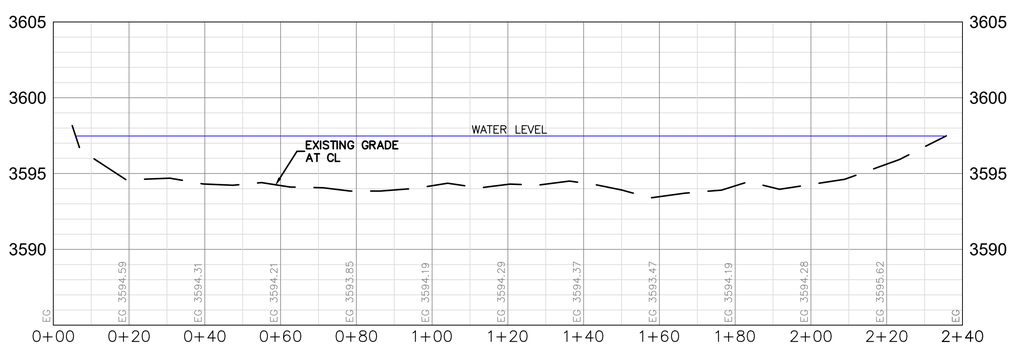

MILLER'S LANDING PARK PROFILE 1

SCALE: H: 1"=20' V: 1" = 5'

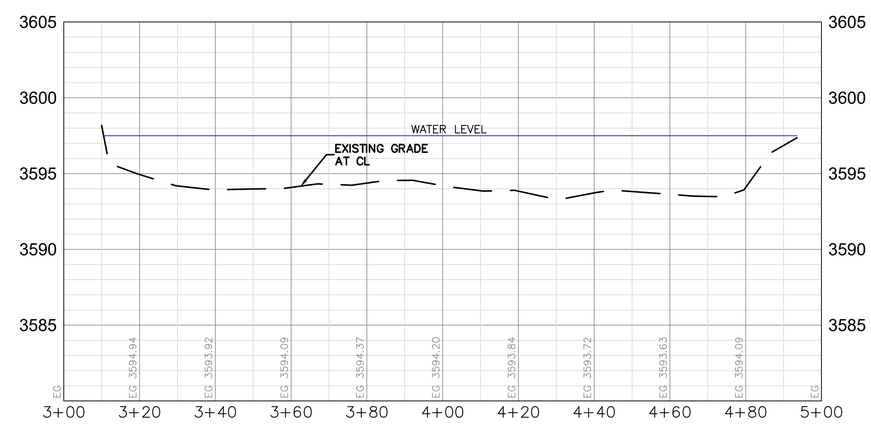

MILLER'S LANDING PARK PROFILE 2

SCALE: H: 1"=20' V: 1" = 5'

REGISTERED PROFESSIONAL ENGINEER 70814 OREGON DEC. 31, 2007 ERIK J. HUFFMAN

RENEWS: JUNE 30, 2023

ENVIRONMENTAL SCIENCE ASSOCIATES
DESCHUTES RIVER ACCESS STUDY

MILLER'S LANDING PARK

CITY OF BEND, DESCHUTES COUNTY, OREGON

REVISIONS:
1.
2.
3.

BECON Civil Engineering & Land Surveying
549 SW MILL VIEW WAY
SUITE 100
BEND, OREGON 97702
(541) 633-3140
www.beconeng.com

DESIGNED BY: EJH
DRAWN BY: EJH
SCALE: 1" = 20'
FILE: 22032
DATE: 7/29/2022

VERIFY SCALES
0 1"
BAR EQUALS ONE INCH ON ORIGINAL DRAWING

SHEET: C-2.0

2 OF 3

FILE#

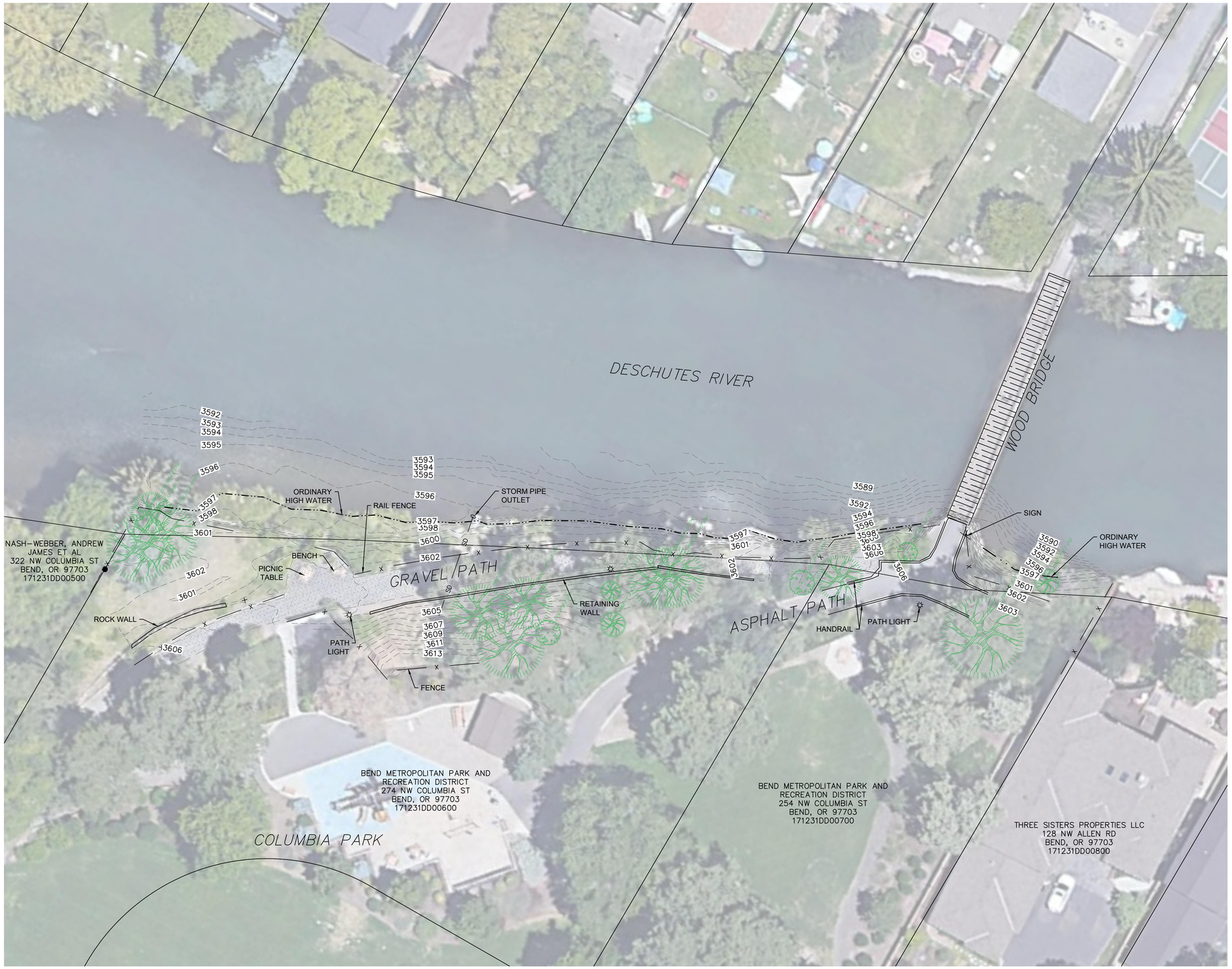

LEGEND:

- EXISTING MONUMENT
- EXISTING HYDRANT
- EXISTING SEWER MANHOLE
- EXISTING WATER VALVE
- EXISTING WATER METER
- EXISTING POWER POLE
- EXISTING TREE
- EXISTING POWER/COMM. PEDESTAL
- EXISTING WATER — W —
- EXISTING SEWER — SS —
- EXISTING FENCE — x —
- EXISTING SIGN
- EXISTING POWER METER
- EXISTING OVERHEAD CABLE — OH —
- MAJOR CONTOURS — 3062 —
- MINOR CONTOURS — 3061 —
- PROPERTY LINE
- EXISTING TAX LOTS

EXISTING CONDITIONS

SCALE: 1"= 20'

REGISTERED PROFESSIONAL ENGINEER 70814 OREGON DEC. 31, 2007 ERIK J. HUFFMAN

RENEWS: JUNE 30, 2023

ENVIRONMENTAL SCIENCE ASSOCIATES
DESCHUTES RIVER ACCESS STUDY

EXISTING CONDITIONS MAP

CITY OF BEND, DESCHUTES COUNTY, OREGON

REVISIONS:
1.
2.
3.

BECON Civil Engineering & Land Surveying
549 SW MILL VIEW WAY
SUITE 100
BEND, OREGON 97702
(541) 633-3140
www.beconeng.com

DESIGNED BY: EJH
DRAWN BY: EJH
SCALE: 1" = 20'
FILE: 22032
DATE: 7/29/2022

VERIFY SCALES
0 — 1"
BAR EQUALS ONE INCH ON ORIGINAL DRAWING

SHEET: C - 01

01 OF 03

FILE#

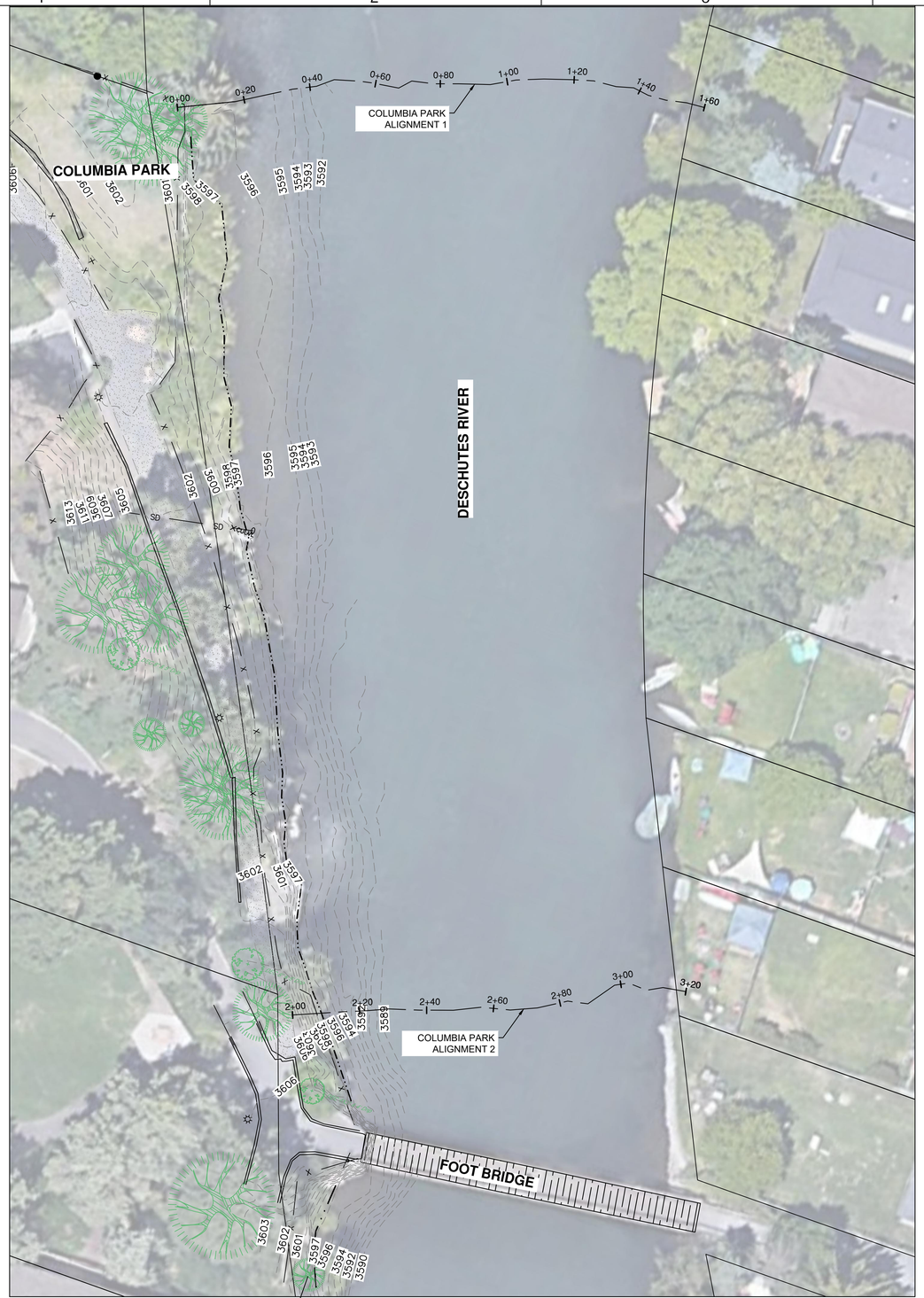

COLUMBIA PARK PLAN

SCALE: 1"=20'

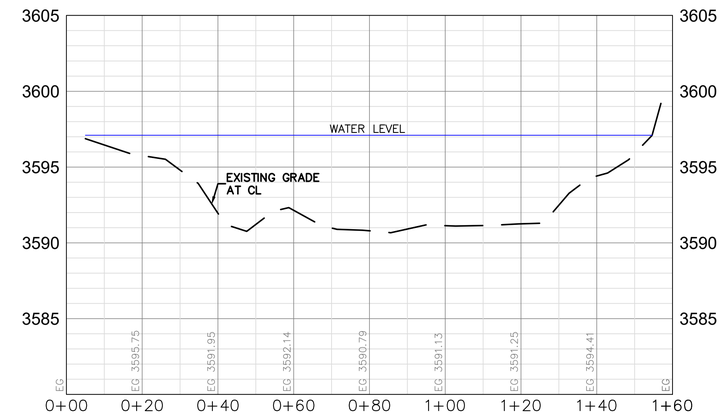

COLUMBIA PARK PROFILE 1

SCALE: H: 1"=20' V: 1" = 5'

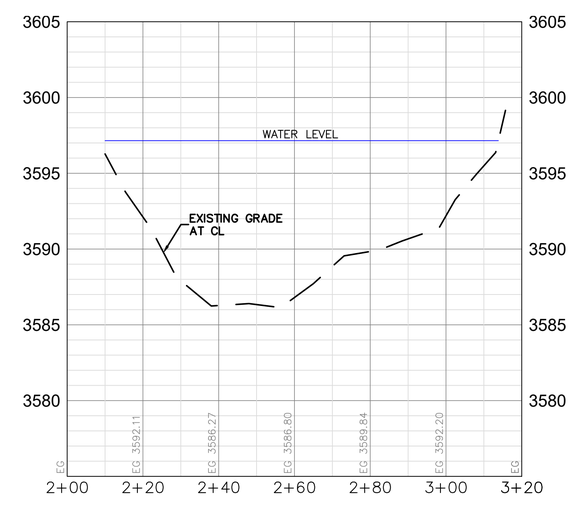

COLUMBIA PARK PROFILE 2

SCALE: H: 1"=20' V: 1" = 5'

REGISTERED PROFESSIONAL ENGINEER 70814 OREGON DEC. 31, 2007 ERIK J. HUFFMAN

RENEWS: JUNE 30, 2023

ENVIRONMENTAL SCIENCE ASSOCIATES
DESCHUTES RIVER ACCESS STUDY

COLUMBIA PARK

CITY OF BEND, DESCHUTES COUNTY, OREGON

REVISIONS:
1.
2.
3.

BECON Civil Engineering & Land Surveying
549 SW MILL VIEW WAY
SUITE 100
BEND, OREGON 97702
(541) 633-3140
www.beconeng.com

DESIGNED BY: EJH
DRAWN BY: EJH
SCALE: 1" = 20'
FILE: 22032
DATE: 7/29/2022

VERIFY SCALES
0 1"
BAR EQUALS ONE INCH ON ORIGINAL DRAWING

SHEET: C-3.0

3 OF 3

FILE#

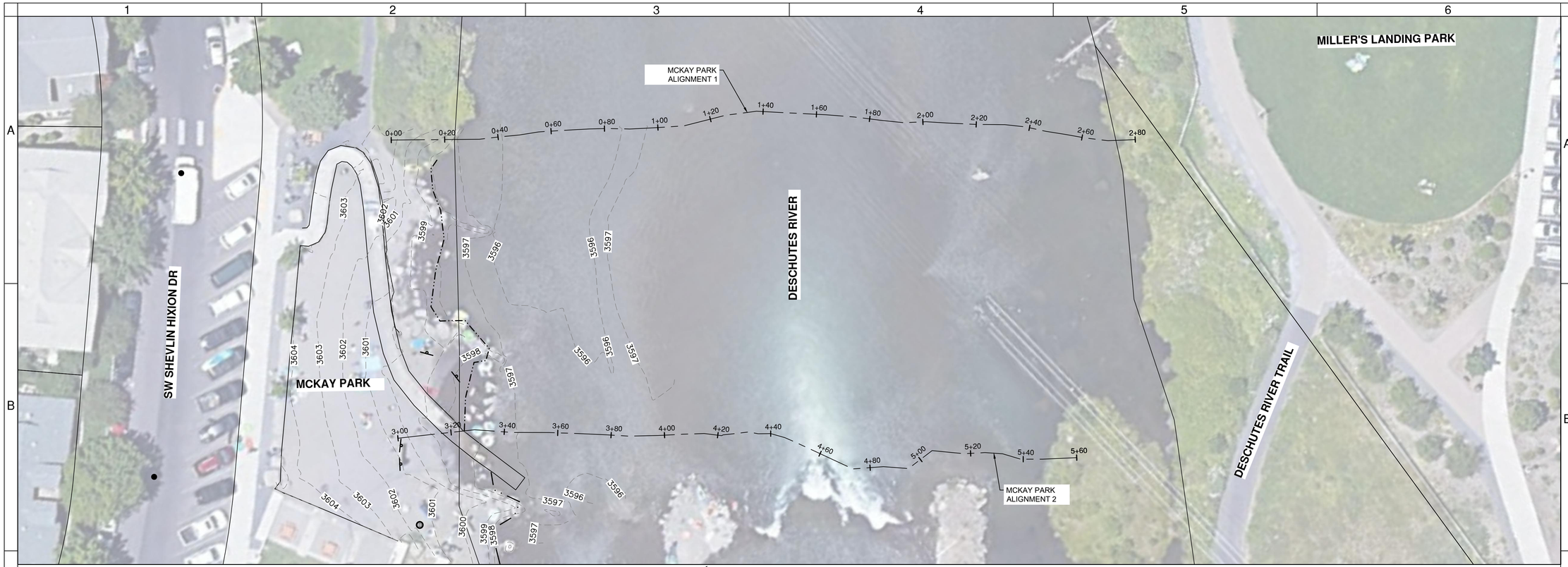

MCKAY PARK PLAN

SCALE: 1"=20'

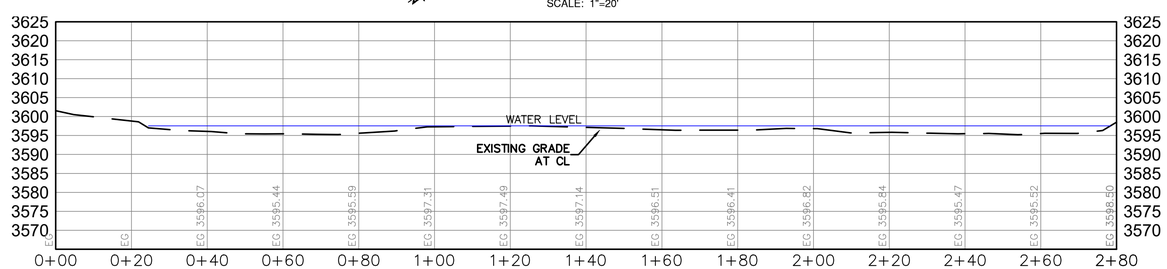

MCKAY PARK PROFILE 1

SCALE: H: 1"=20' V: 1" = 20'

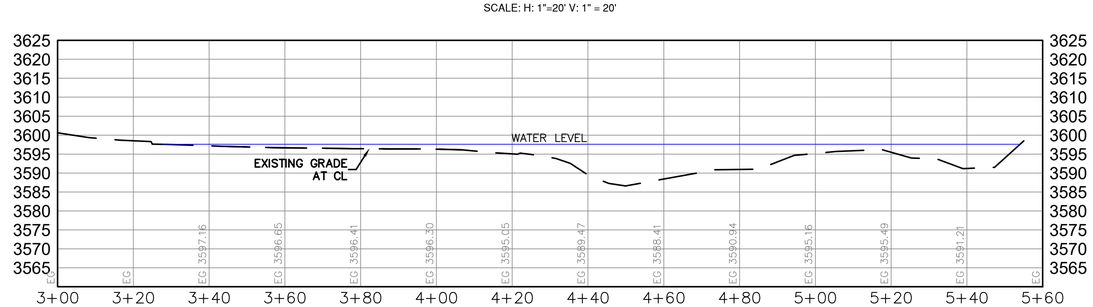

MCKAY PARK PROFILE 2

SCALE: H: 1"=20' V: 1" = 20'

REGISTERED PROFESSIONAL ENGINEER 70814 OREGON DEC. 31, 2007 ERIK J. HUFFMAN

RENEWS: JUNE 30, 2023

ENVIRONMENTAL SCIENCE ASSOCIATES
DESCHUTES RIVER ACCESS STUDY

MCKAY PARK

CITY OF BEND, DESCHUTES COUNTY, OREGON

REVISIONS:
1.
2.
3.

BECON
CIVIL ENGINEERING & LAND SURVEYING
549 SW MILL VIEW WAY
SUITE 100
BEND, OREGON 97702
(541) 633-3140
www.beconeng.com

DESIGNED BY: EJH
DRAWN BY: EJH
SCALE: 1" = 20'
FILE: 22032
DATE: 2/17/2023

VERIFY SCALES
0 1"
BAR EQUALS ONE INCH ON ORIGINAL DRAWING

SHEET: C-1.0

1 OF 3

FILE#

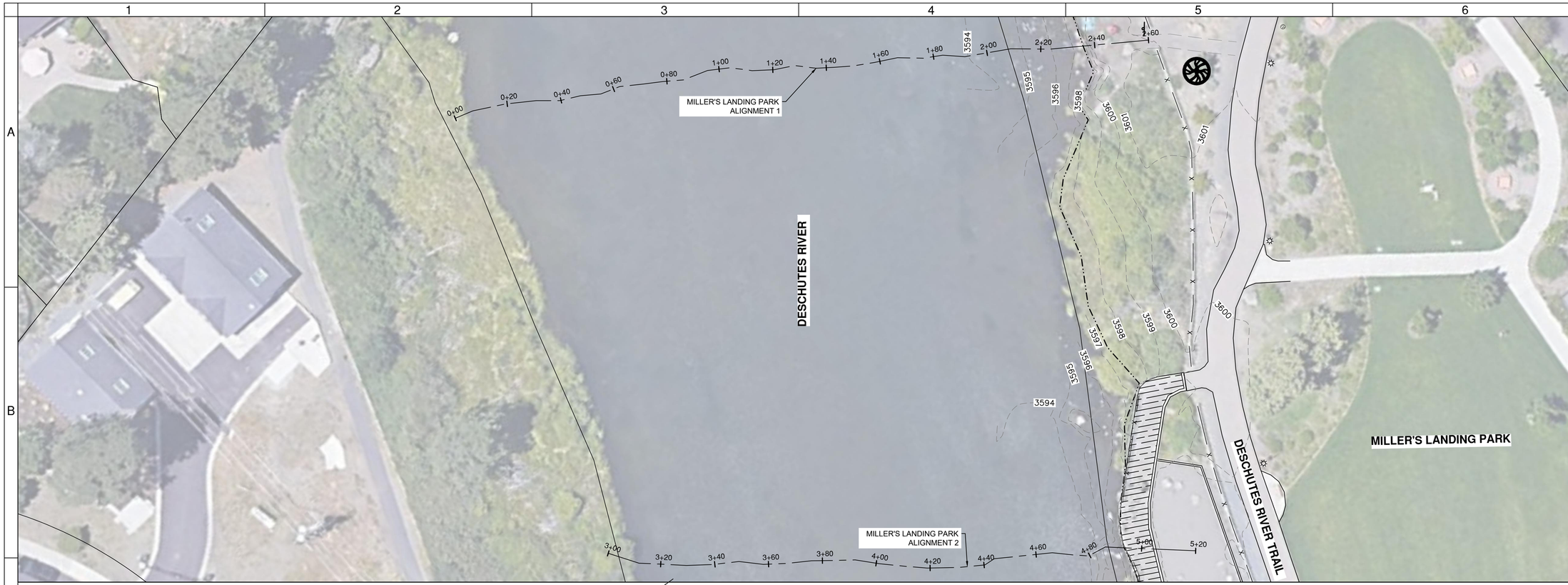

MILLER'S LANDING PARK PLAN

SCALE: 1"=20'

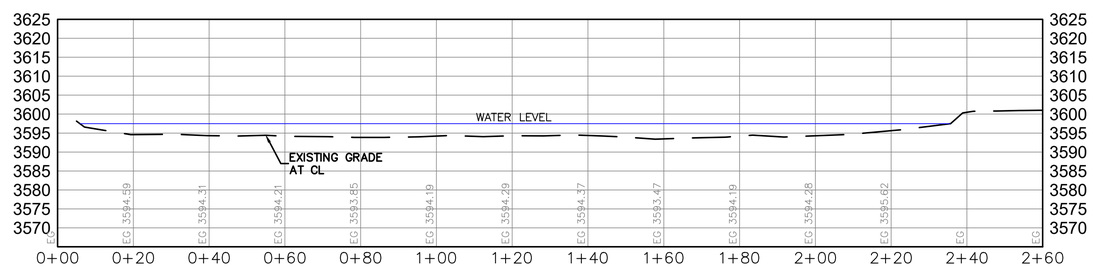

MILLER'S LANDING PARK PROFILE 1

SCALE: H: 1"=20' V: 1" = 20'

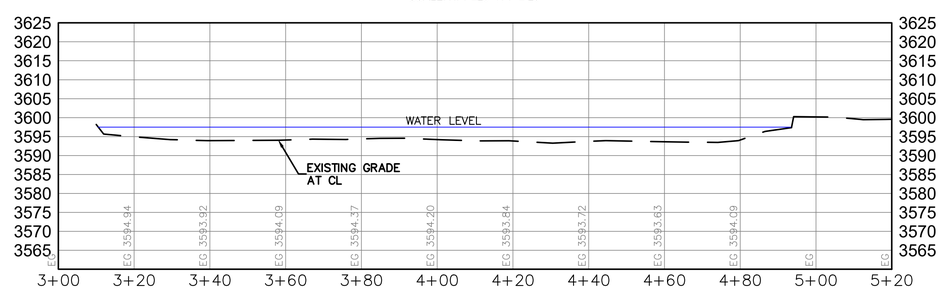

MILLER'S LANDING PARK PROFILE 2

SCALE: H: 1"=20' V: 1" = 20'

REGISTERED PROFESSIONAL ENGINEER
70814
OREGON
DEC. 31, 2007
ERIK J. HUFFMAN
RENEWS: JUNE 30, 2023

ENVIRONMENTAL SCIENCE ASSOCIATES
DESCHUTES RIVER ACCESS STUDY

MILLER'S LANDING PARK

CITY OF BEND, DESCHUTES COUNTY, OREGON

REVISIONS:
1.
2.
3.

BECON
CIVIL ENGINEERING & LAND SURVEYING
549 SW MILL VIEW WAY
SUITE 100
BEND, OREGON 97702
(541) 633-3140
www.beconeng.com

DESIGNED BY: EJH
DRAWN BY: EJH
SCALE: 1" = 20'
FILE: 22032
DATE: 2/17/2023

VERIFY SCALES
0 1"
BAR EQUALS ONE INCH ON ORIGINAL DRAWING

SHEET: C-2.0

2 OF 3

FILE#

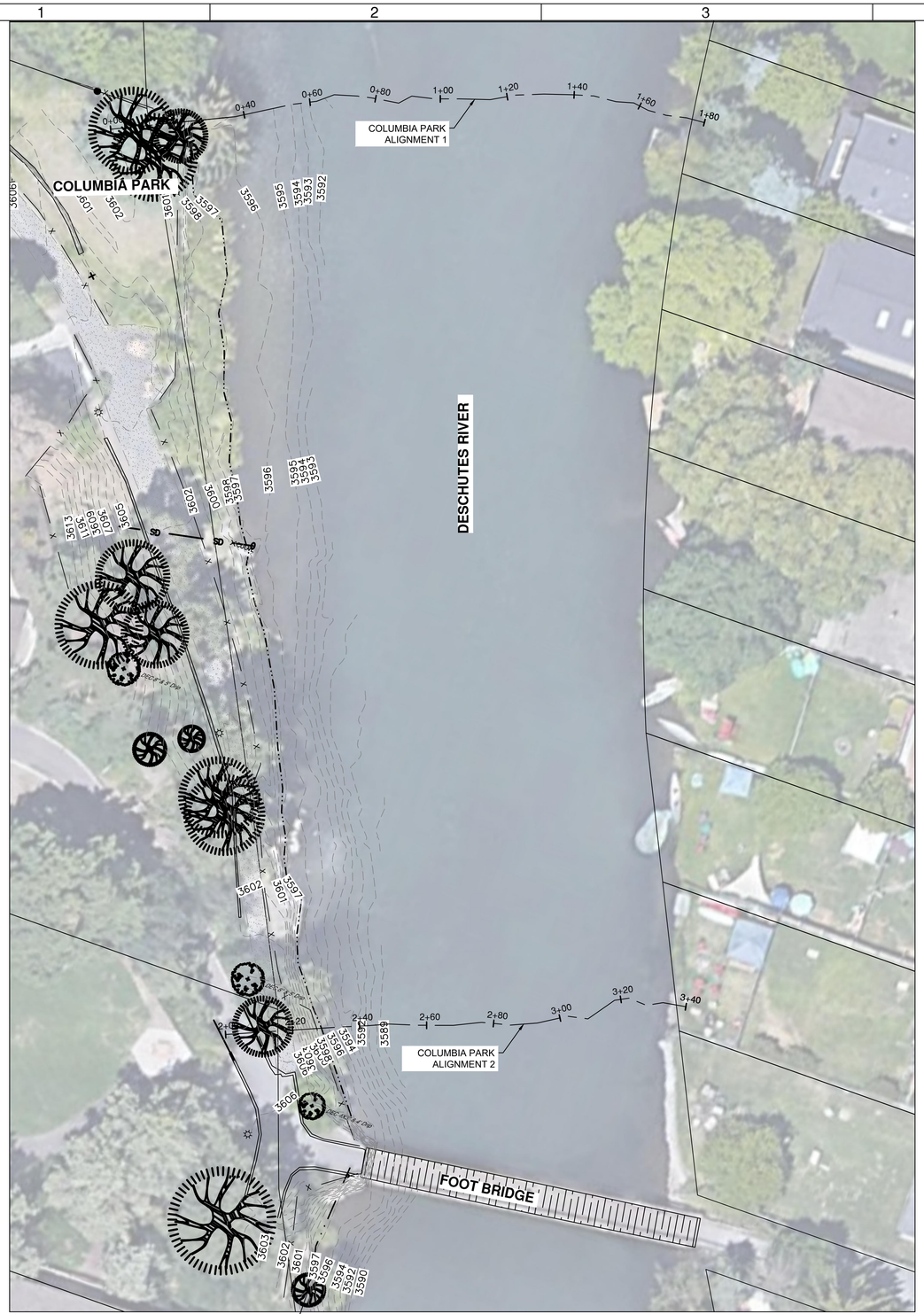

COLUMBIA PARK PLAN

SCALE: 1"=20'

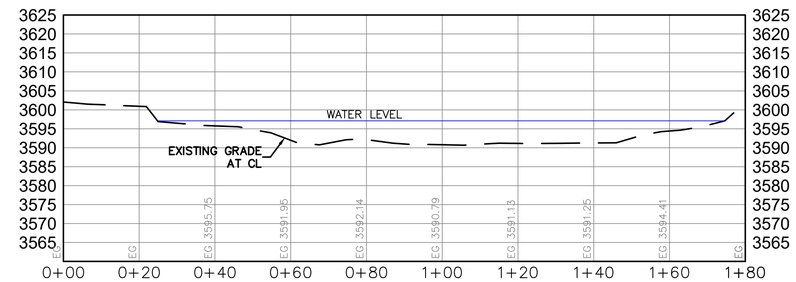

COLUMBIA PARK PROFILE 1

SCALE: H: 1"=20' V: 1" = 20'

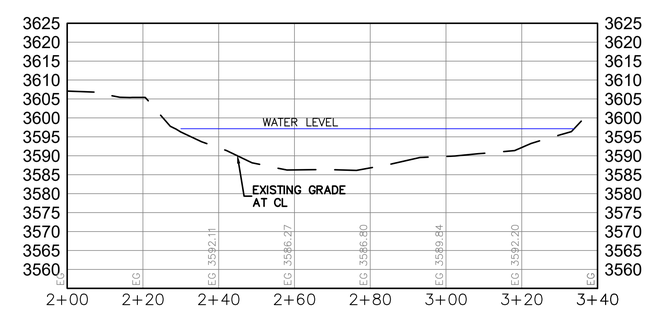

COLUMBIA PARK PROFILE 2

SCALE: H: 1"=20' V: 1" = 20'

REGISTERED PROFESSIONAL ENGINEER 70814 OREGON DEC. 31, 2007 ERIK J. HUFFMAN

RENEWS: JUNE 30, 2023

ENVIRONMENTAL SCIENCE ASSOCIATES
DESCHUTES RIVER ACCESS STUDY

COLUMBIA PARK

CITY OF BEND, DESCHUTES COUNTY, OREGON

REVISIONS:
1.
2.
3.

BECON
CIVIL ENGINEERING & LAND SURVEYING
549 SW MILL VIEW WAY
SUITE 100
BEND, OREGON 97702
(541) 633-3140
www.beconeng.com

DESIGNED BY: EJH
DRAWN BY: EJH
SCALE: 1" = 20'
FILE: 22032
DATE: 2/17/2023

VERIFY SCALES
0 1"
BAR EQUALS ONE INCH ON ORIGINAL DRAWING

SHEET: C-3.0

3 OF 3

FILE#

Floats





are you
river
ready?

are you
river
ready?



CAUTION



CAUTION: CHILDREN CROSSING



Share input on river concept designs
Survey open Jan. 18 to Feb. 8 with concepts at McKay, Miller's Landing and Columbia parks.
Two initial concepts are provided for each river access location and are intended to present the widest range of possible solutions.
Improve accessibility
Restore riverbanks
Enhance recreation access
View design concept options and share input.
Take the survey at www.bendparksandrec.org/project/mmc/

Share input on river concept designs
Survey open Jan. 18 to Feb. 8 with concepts at McKay, Miller's Landing and Columbia parks.
Two initial concepts are provided for each river access location and are intended to present the widest range of possible solutions.
Improve accessibility

NOTICE
DOGS MUST BE ON LEASH AT ALL TIMES
No Smoking
No Vaping

NOTICE
DOGS MUST BE ON LEASH AT ALL TIMES
No Smokin'
No Vapin'





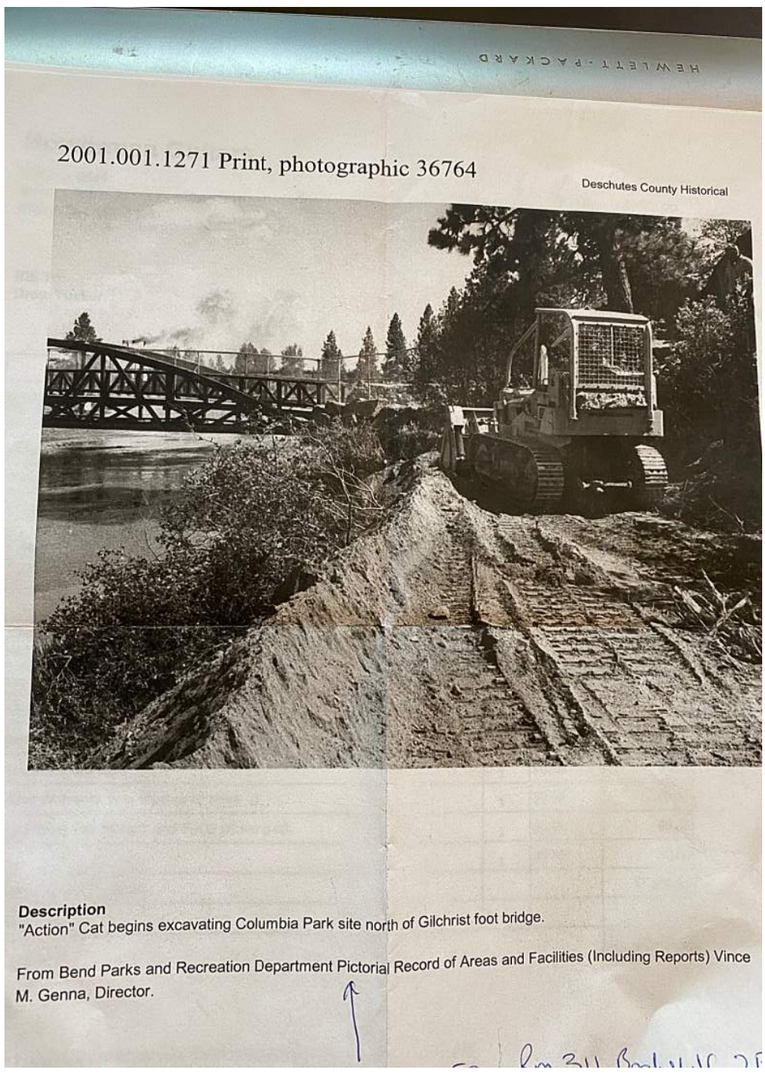
HEWLETT-PACKARD
2001.001.1271 Print, photographic 36764
Deschutes County Historical
Description
"Action" Cat begins excavating Columbia Park site north of Gilchrist foot bridge.
From Bend Parks and Recreation Department Pictorial Record of Areas and Facilities (Including Reports) Vince M. Genna, Director.